

Cadastral Superimposed Map
Pipra Rural Municipality
Mahottari District, Madhesh Province

N

0 125 250 500 Meters

Coordinate System: Nepal_Nagarkot_TM_87
Projection: Transverse_Mercator
False_Easting: 500000.00000000
False_Northing: 0.00000000
Central_Meridian: 87.00000000
Scale_Factor: 0.99990000
Latitude_Of_Origin: 0.00000000
Linear Unit: Meter

Legend

Landuse

- Agricultural
- Commercial
- Cultural and Archeological
- Industrial
- Public Use
- Residential
- Riverine, Lake and Marsh Area

Pipra Rural Municipality

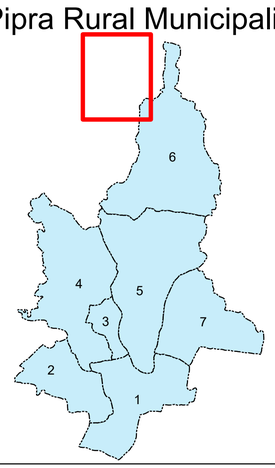

Mahottari District

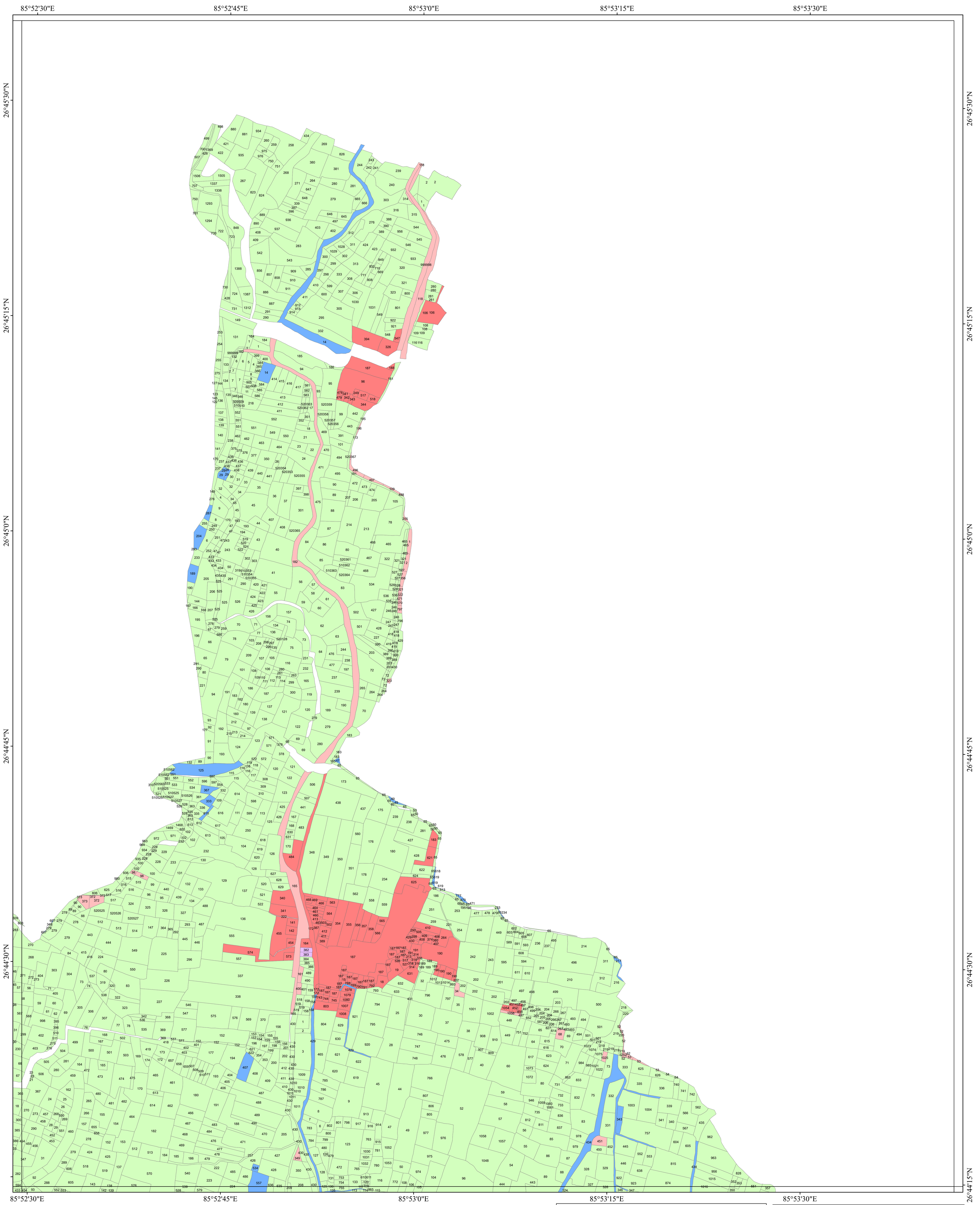

Cadastral Superimposed Map
Pipra Rural Municipality
Mahottari District, Madhesh Province

N

0 125 250 500 Meters

Coordinate System: Nepal_Nagarkot_TM_87
Projection: Transverse_Mercator
False_Easting: 500000.00000000
False_Northing: 0.00000000
Central_Meridian: 87.00000000
Scale_Factor: 0.99990000
Latitude_Of_Origin: 0.00000000
Linear Unit: Meter

Legend

Landuse

- Agricultural
- Commercial
- Cultural and Archeological
- Industrial
- Public Use
- Residential
- Riverine, Lake and Marsh Area

Pipra Rural Municipality

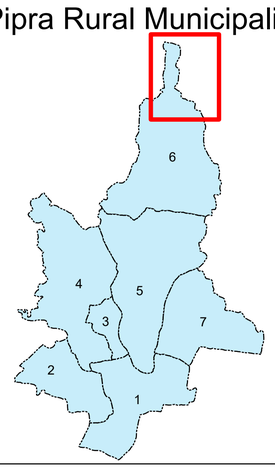

Mahottari District



Cadastral Superimposed Map
Pipra Rural Municipality
Mahottari District, Madhesh Province

N

0 125 250 500 Meters

Coordinate System: Nepal_Nagarkot_TM_87
Projection: Transverse_Mercator
False_Easting: 500000.00000000
False_Northing: 0.00000000
Central_Meridian: 87.00000000
Scale_Factor: 0.99990000
Latitude_Of_Origin: 0.00000000
Linear Unit: Meter

Legend

Landuse

- Agricultural
- Commercial
- Cultural and Archeological
- Industrial
- Public Use
- Residential
- Riverine, Lake and Marsh Area

Pipra Rural Municipality

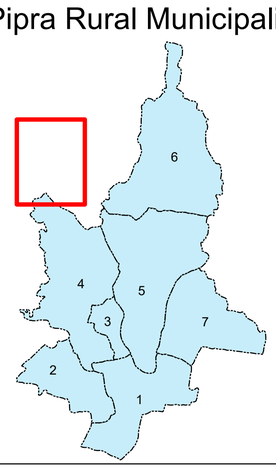

Mahottari District

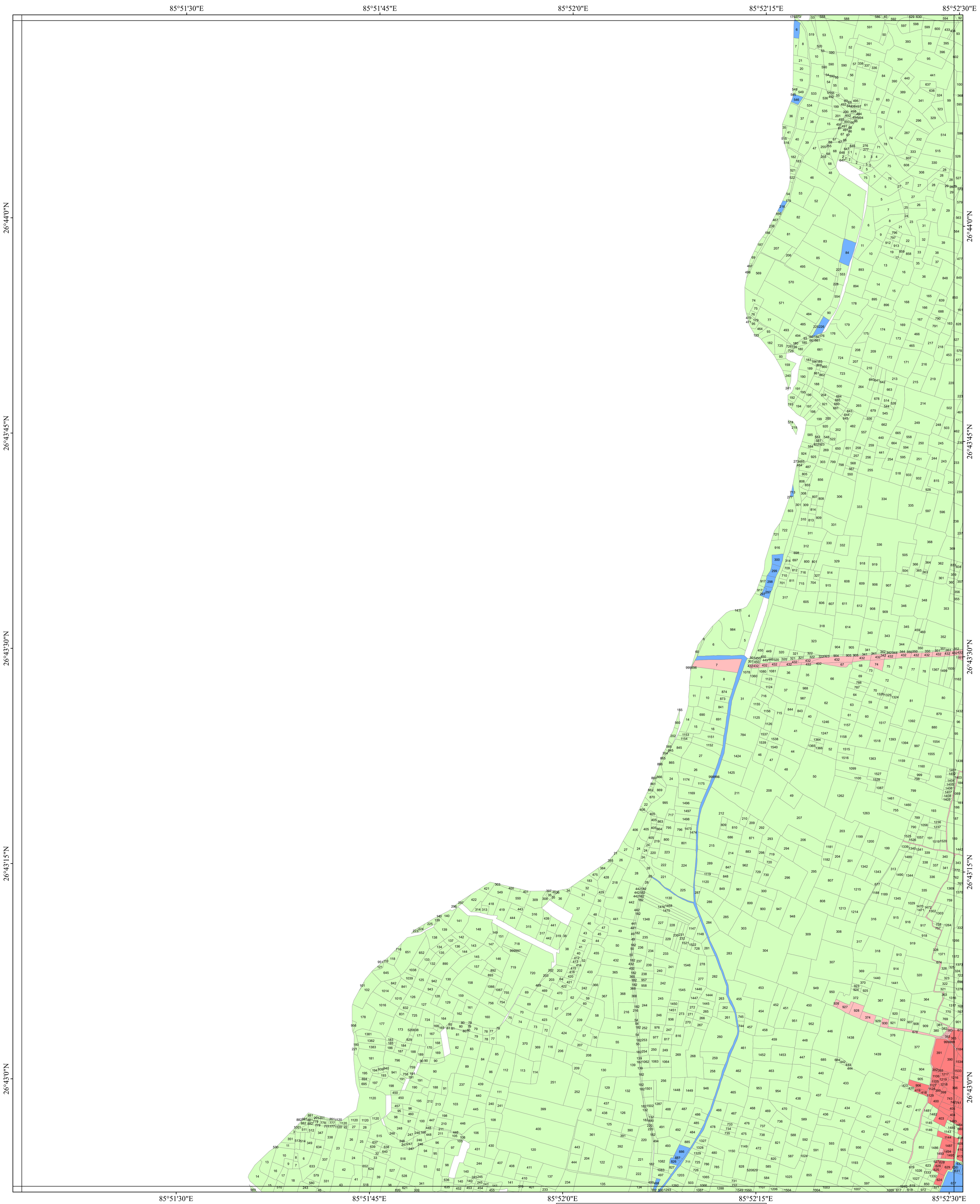

Cadastral Superimposed Map
Pipra Rural Municipality
Mahottari District, Madhesh Province

N

0 125 250 500 Meters

Coordinate System: Nepal_Nagarkot_TM_87
Projection: Transverse_Mercator
False_Easting: 500000.00000000
False_Northing: 0.00000000
Central_Meridian: 87.00000000
Scale_Factor: 0.99990000
Latitude_Of_Origin: 0.00000000
Linear Unit: Meter

Legend

Landuse

- Agricultural
- Commercial
- Cultural and Archeological
- Industrial
- Public Use
- Residential
- Riverine, Lake and Marsh Area

Pipra Rural Municipality

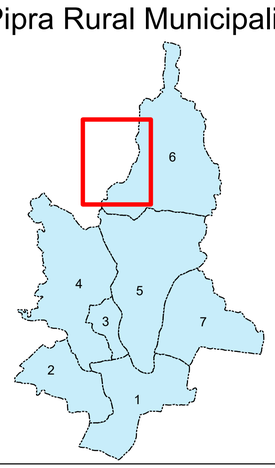

Mahottari District

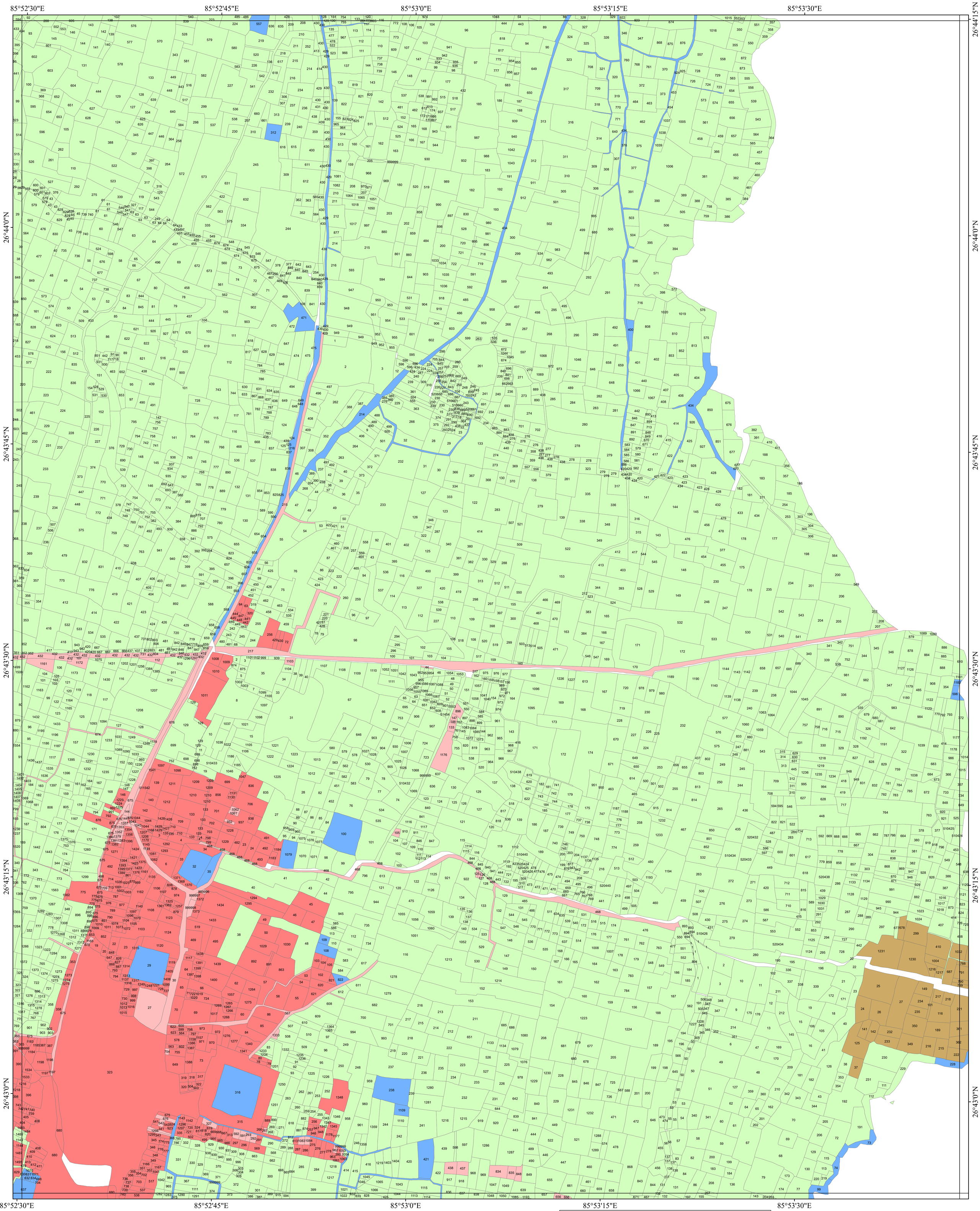

Cadastral Superimposed Map
Pipra Rural Municipality
Mahottari District, Madhesh Province

N

0 125 250 500 Meters

Coordinate System: Nepal_Nagarkot_TM_87
Projection: Transverse_Mercator
False_Easting: 500000.00000000
False_Northing: 0.00000000
Central_Meridian: 87.00000000
Scale_Factor: 0.99990000
Latitude_Of_Origin: 0.00000000
Linear Unit: Meter

Legend

Landuse

- Agricultural
- Commercial
- Cultural and Archeological
- Industrial
- Public Use
- Residential
- Riverine, Lake and Marsh Area

Pipra Rural Municipality

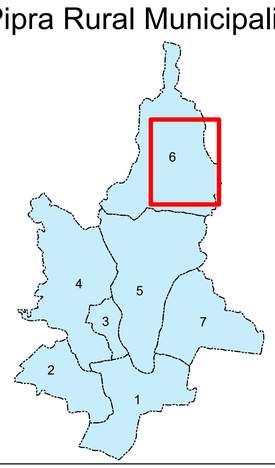

Mahottari District



Cadastral Superimposed Map
Pipra Rural Municipality
Mahottari District, Madhesh Province

N

0 125 250 500 Meters

Coordinate System: Nepal_Nagarkot_TM_87
Projection: Transverse_Mercator
False_Easting: 500000.00000000
False_Northing: 0.00000000
Central_Meridian: 87.00000000
Scale_Factor: 0.99990000
Latitude_Of_Origin: 0.00000000
Linear Unit: Meter

Legend

Landuse

- Agricultural
- Commercial
- Cultural and Archeological
- Industrial
- Public Use
- Residential
- Riverine, Lake and Marsh Area

Pipra Rural Municipality

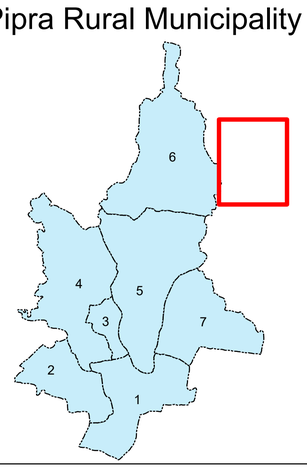

Mahottari District

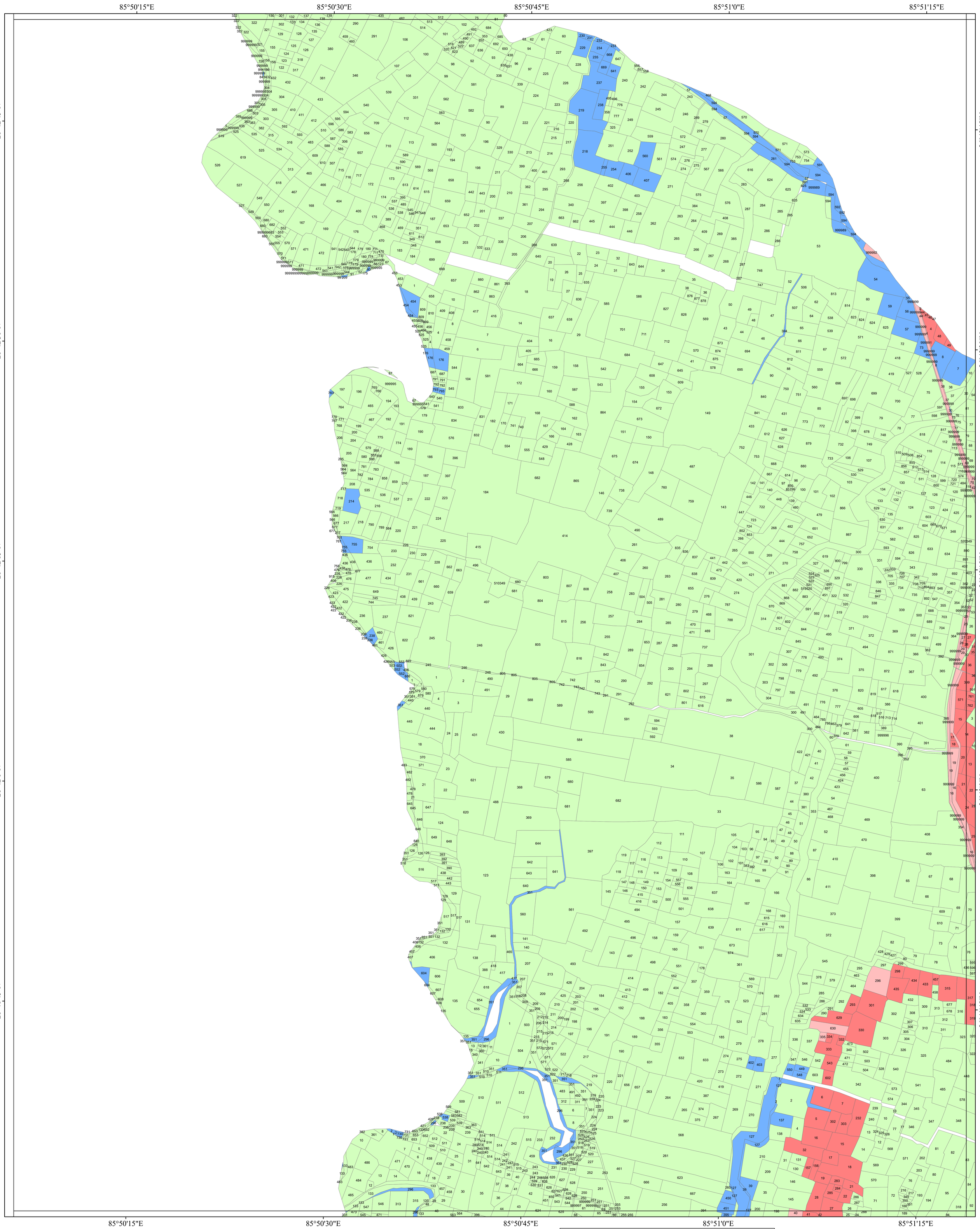

Cadastral Superimposed Map
Pipra Rural Municipality
Mahottari District, Madhesh Province

N

0 125 250 500 Meters

Coordinate System: Nepal_Nagarkot_TM_87
Projection: Transverse_Mercator
False_Easting: 500000.00000000
False_Northing: 0.00000000
Central_Meridian: 87.00000000
Scale_Factor: 0.99990000
Latitude_Of_Origin: 0.00000000
Linear Unit: Meter

Legend

Landuse

- Agricultural
- Commercial
- Cultural and Archeological
- Industrial
- Public Use
- Residential
- Riverine, Lake and Marsh Area

Pipra Rural Municipality

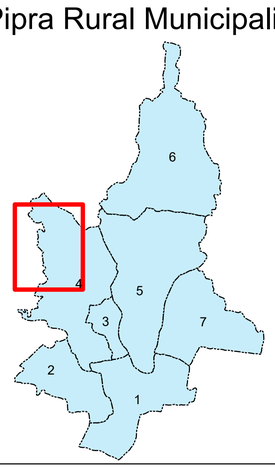

Mahottari District

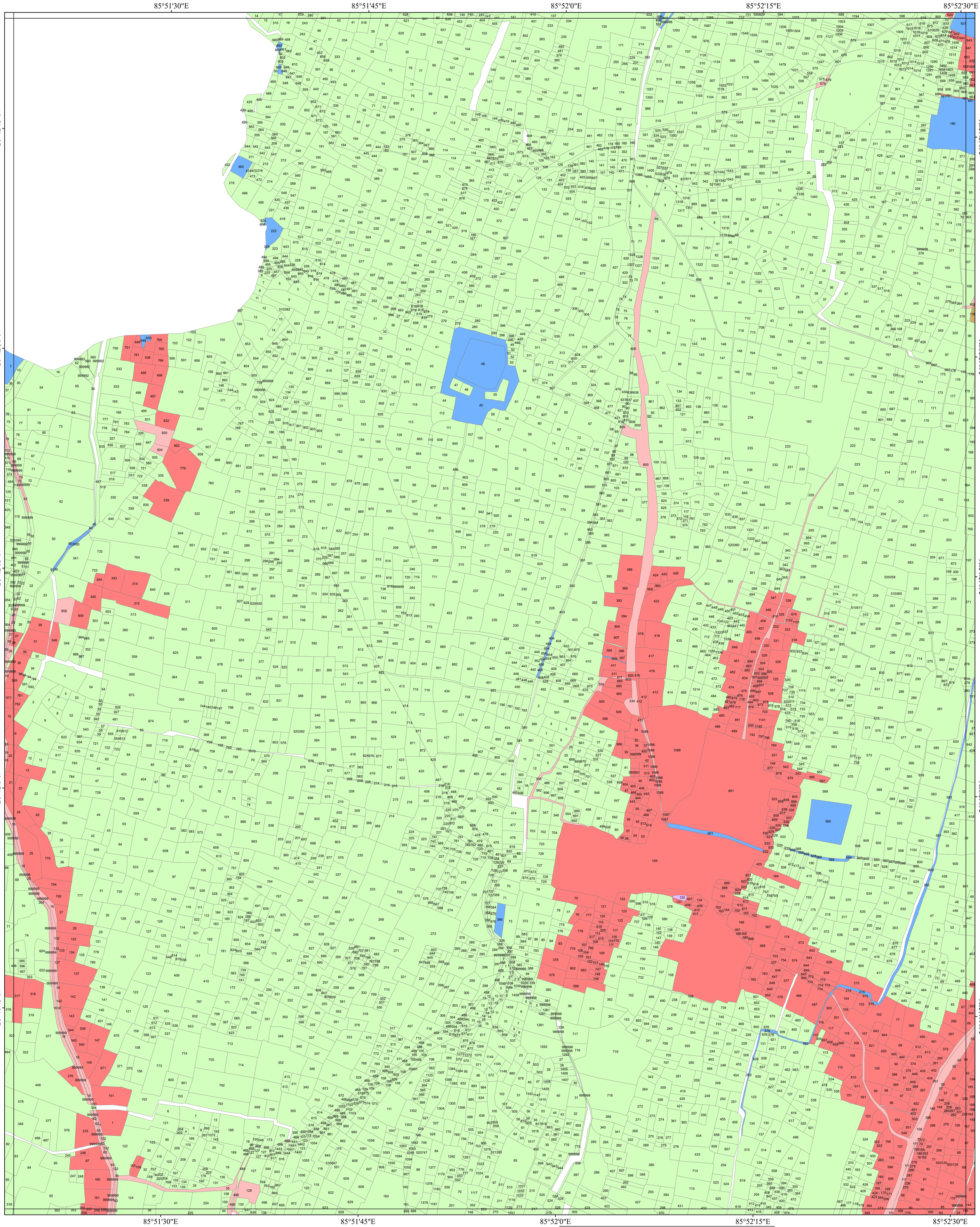

Cadastral Superimposed Map
Pipra Rural Municipality
Mahottari District, Madhesh Province

N

0 125 250 500 Meters

Coordinate System: Nepal_Nagarkot_TM_87
Projection: Transverse_Mercator
False_Easting: 500000.00000000
False_Northing: 0.00000000
Central_Meridian: 87.00000000
Scale_Factor: 0.99990000
Latitude_Of_Origin: 0.00000000
Linear Unit: Meter

Legend

Landuse

- Agricultural
- Commercial
- Cultural and Archeological
- Industrial
- Public Use
- Residential
- Riverine, Lake and Marsh Area

Pipra Rural Municipality

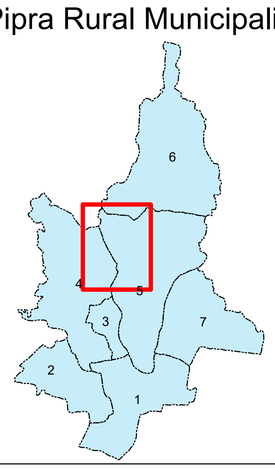

Mahottari District

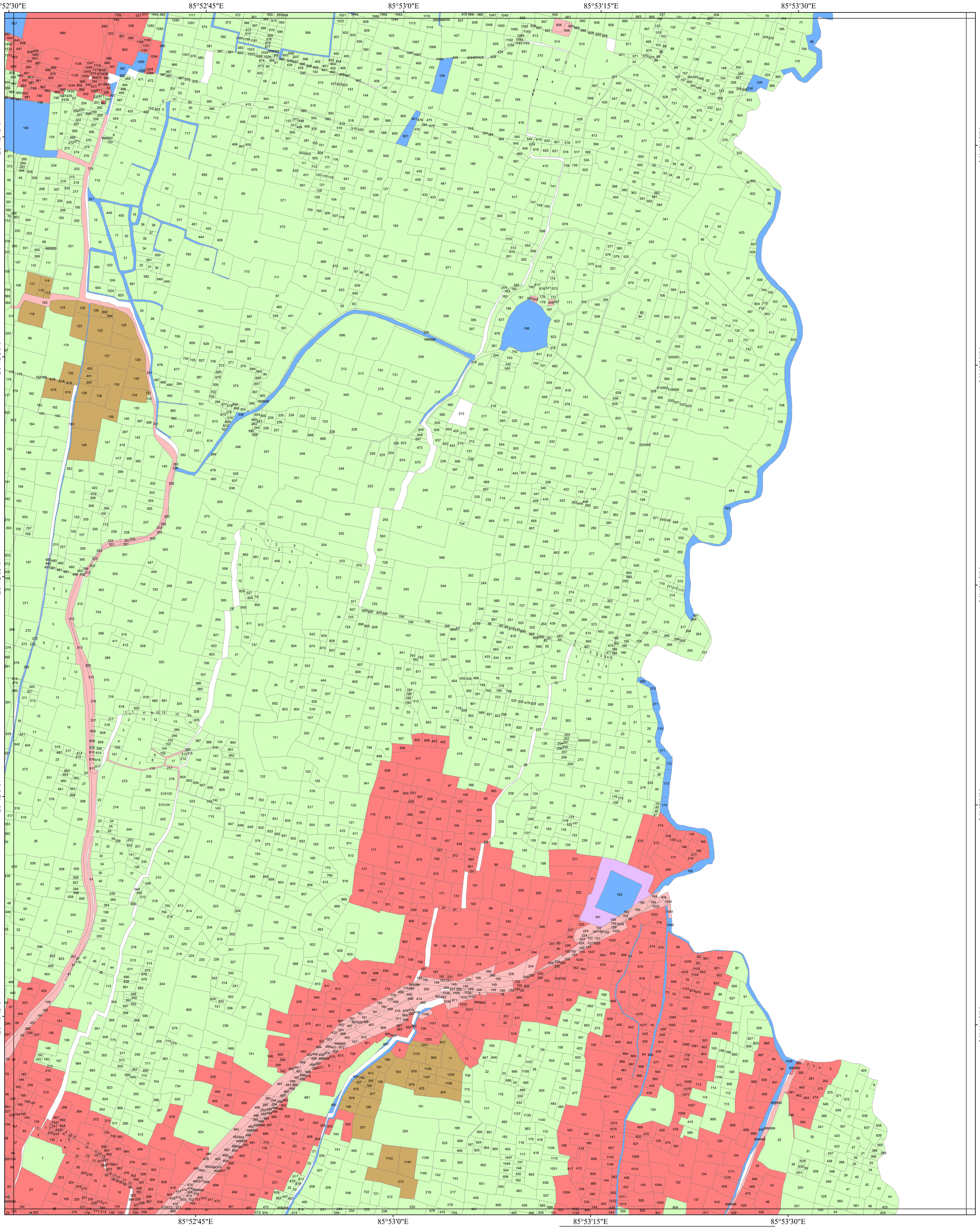

Cadastral Superimposed Map
Pipra Rural Municipality
Mahottari District, Madhesh Province

N

0 125 250 500 Meters

Coordinate System: Nepal_Nagarkot_TM_87
Projection: Transverse_Mercator
False_Easting: 500000.00000000
False_Northing: 0.00000000
Central_Meridian: 87.00000000
Scale_Factor: 0.99990000
Latitude_Of_Origin: 0.00000000
Linear Unit: Meter

Legend

Landuse

- Agricultural
- Commercial
- Cultural and Archeological
- Industrial
- Public Use
- Residential
- Riverine, Lake and Marsh Area

Pipra Rural Municipality

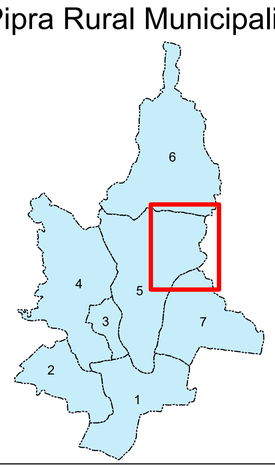

Mahottari District

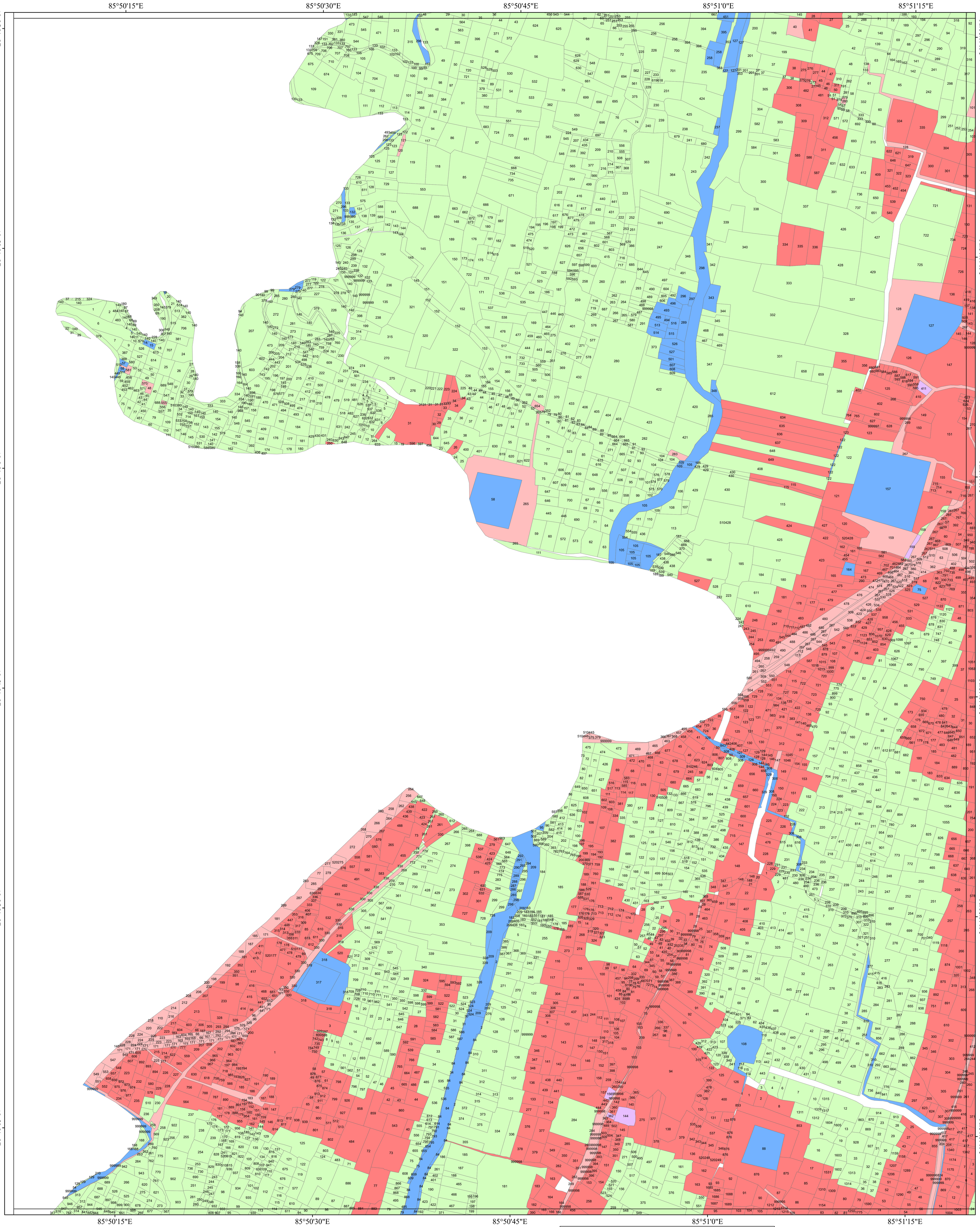

Cadastral Superimposed Map
Pipra Rural Municipality
Mahottari District, Madhesh Province

N

0 125 250 500 Meters

Coordinate System: Nepal_Nagarkot_TM_87
Projection: Transverse_Mercator
False_Easting: 500000.00000000
False_Northing: 0.00000000
Central_Meridian: 87.00000000
Scale_Factor: 0.99990000
Latitude_Of_Origin: 0.00000000
Linear Unit: Meter

Legend

Landuse

- Agricultural
- Commercial
- Cultural and Archeological
- Industrial
- Public Use
- Residential
- Riverine, Lake and Marsh Area

Pipra Rural Municipality

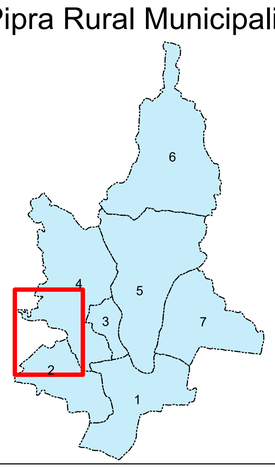

Mahottari District

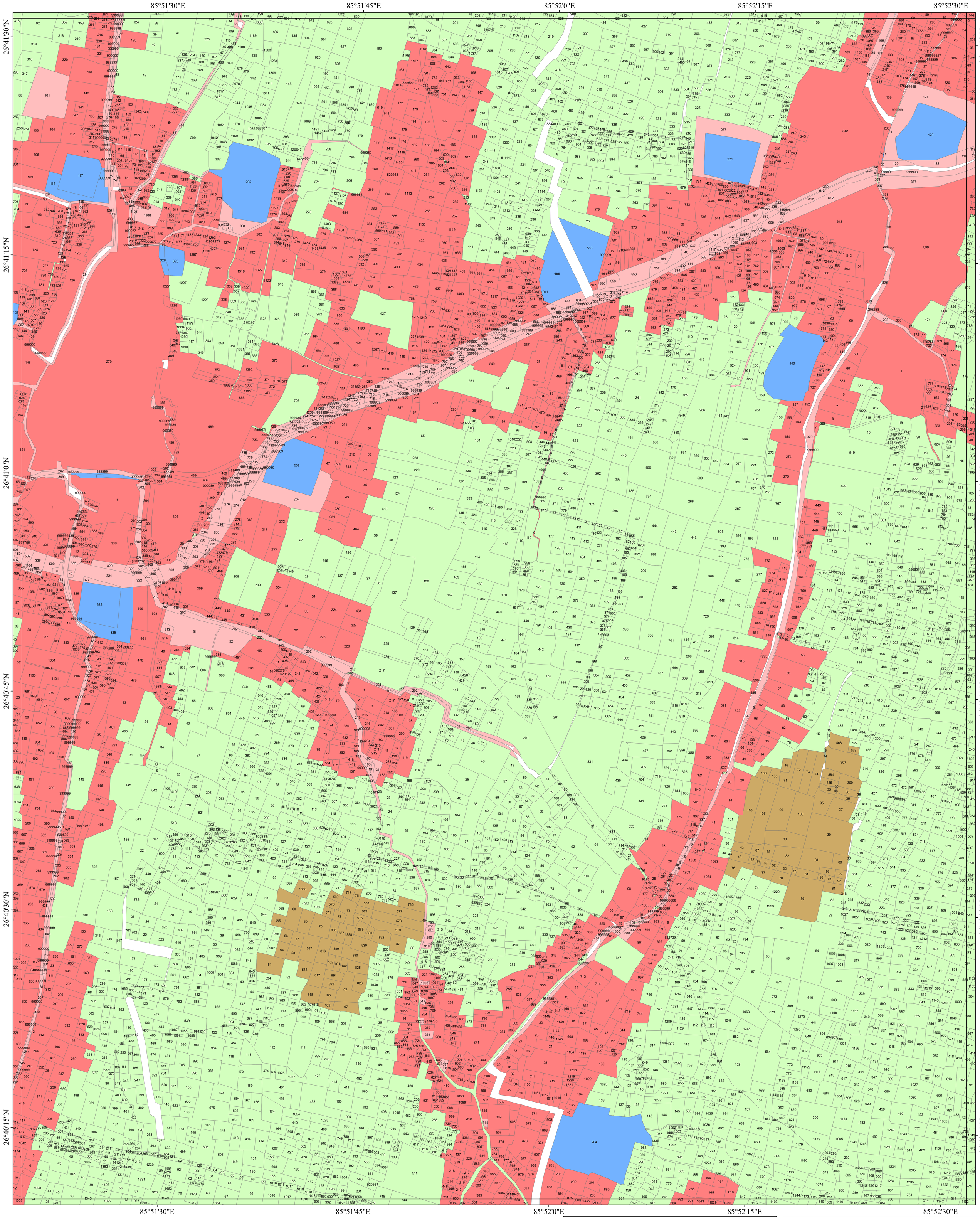

Cadastral Superimposed Map
Pipra Rural Municipality
Mahottari District, Madhesh Province

N

0 125 250 500 Meters

Coordinate System: Nepal_Nagarkot_TM_87
Projection: Transverse_Mercator
False_Easting: 500000.00000000
False_Northing: 0.00000000
Central_Meridian: 87.00000000
Scale_Factor: 0.99990000
Latitude_Of_Origin: 0.00000000
Linear Unit: Meter

Legend

Landuse

- Agricultural
- Commercial
- Cultural and Archeological
- Industrial
- Public Use
- Residential
- Riverine, Lake and Marsh Area

Pipra Rural Municipality

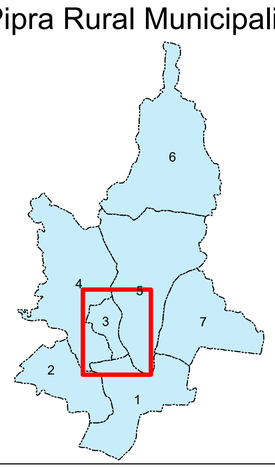

Mahottari District

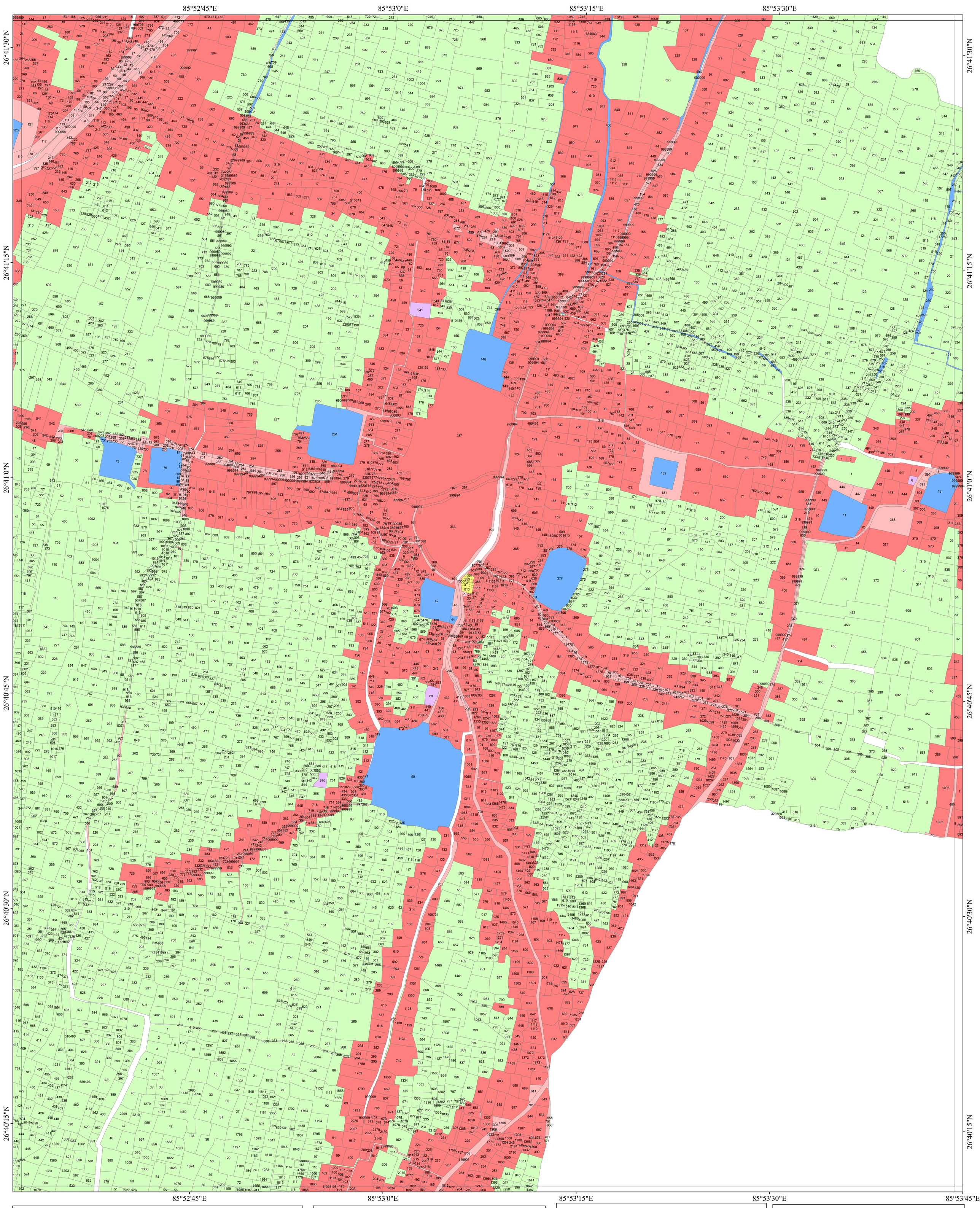

Cadastral Superimposed Map
Pipra Rural Municipality
Mahottari District, Madhesh Province

N

0 125 250 500 Meters

Coordinate System: Nepal_Nagarkot_TM_87
Projection: Transverse_Mercator
False_Easting: 500000.00000000
False_Northing: 0.00000000
Central_Meridian: 87.00000000
Scale_Factor: 0.99990000
Latitude_Of_Origin: 0.00000000
Linear Unit: Meter

Legend

Landuse

- Agricultural
- Commercial
- Cultural and Archeological
- Industrial
- Public Use
- Residential
- Riverine, Lake and Marsh Area

Pipra Rural Municipality

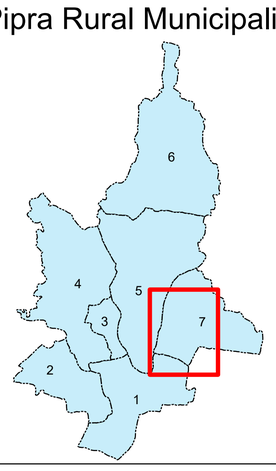

Mahottari District

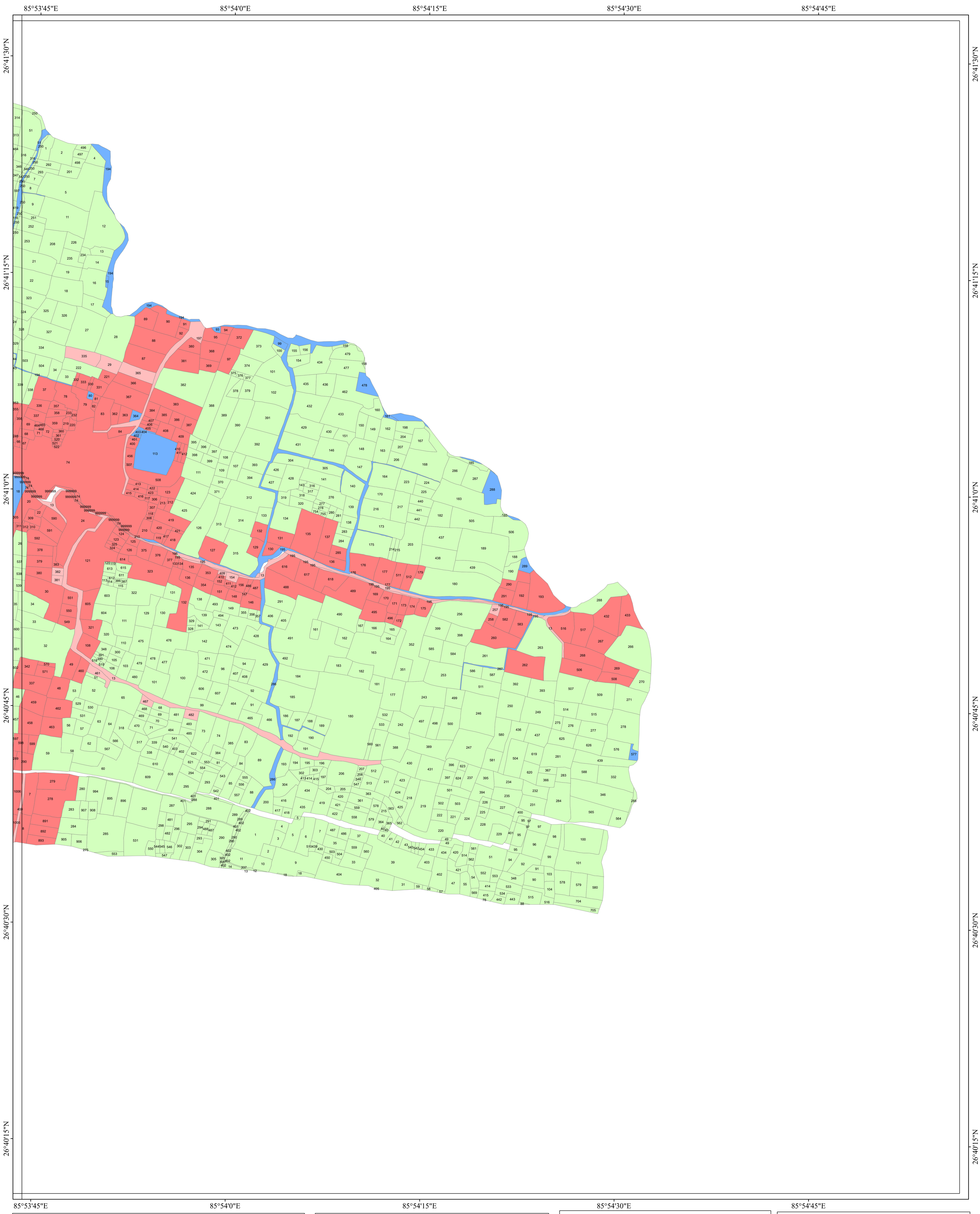

Cadastral Superimposed Map
Pipra Rural Municipality
Mahottari District, Madhesh Province

N

0 125 250 500 Meters

Coordinate System: Nepal_Nagarkot_TM_87
Projection: Transverse_Mercator
False_Easting: 500000.00000000
False_Northing: 0.00000000
Central_Meridian: 87.00000000
Scale_Factor: 0.99990000
Latitude_Of_Origin: 0.00000000
Linear Unit: Meter

Legend

Landuse

- Agricultural
- Commercial
- Cultural and Archeological
- Industrial
- Public Use
- Residential
- Riverine, Lake and Marsh Area

Pipra Rural Municipality

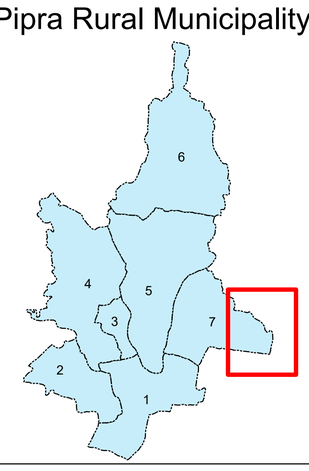

Mahottari District

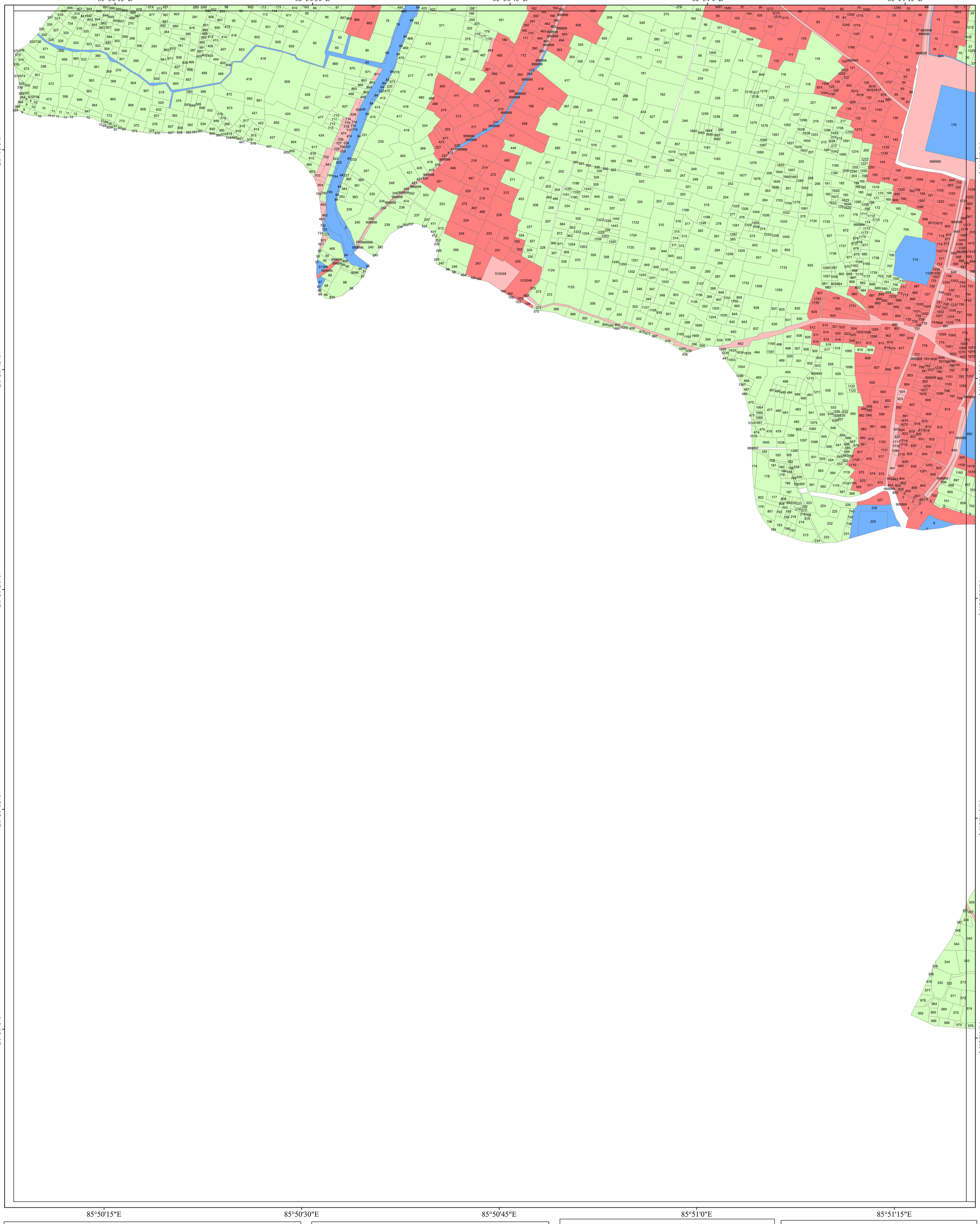

Cadastral Superimposed Map
Pipra Rural Municipality
Mahottari District, Madhesh Province

N

0 125 250 500 Meters

Coordinate System: Nepal_Nagarkot_TM_87
Projection: Transverse_Mercator
False_Easting: 500000.00000000
False_Northing: 0.00000000
Central_Meridian: 87.00000000
Scale_Factor: 0.99990000
Latitude_Of_Origin: 0.00000000
Linear Unit: Meter

Legend

Landuse

- Agricultural
- Commercial
- Cultural and Archeological
- Industrial
- Public Use
- Residential
- Riverine, Lake and Marsh Area

Pipra Rural Municipality

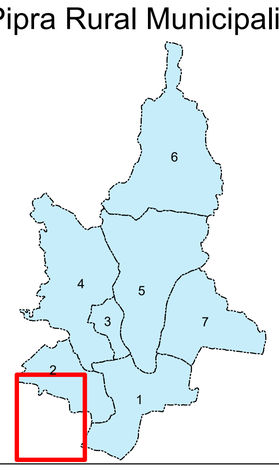

Mahottari District

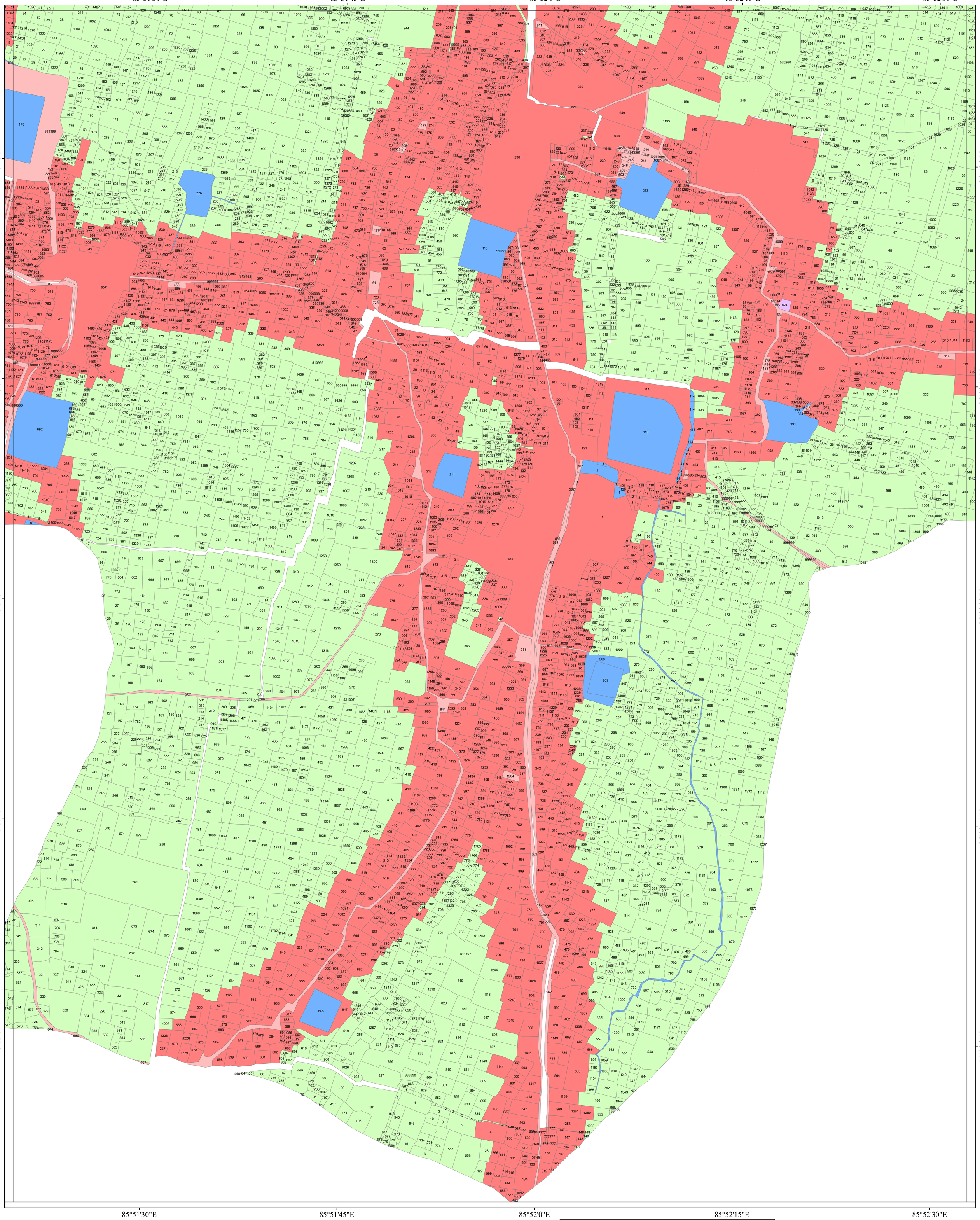

Cadastral Superimposed Map
Pipra Rural Municipality
Mahottari District, Madhesh Province

N

0 125 250 500 Meters

Coordinate System: Nepal_Nagarkot_TM_87
Projection: Transverse_Mercator
False_Easting: 500000.00000000
False_Northing: 0.00000000
Central_Meridian: 87.00000000
Scale_Factor: 0.99990000
Latitude_Of_Origin: 0.00000000
Linear Unit: Meter

Legend

Landuse

- Agricultural
- Commercial
- Cultural and Archeological
- Industrial
- Public Use
- Residential
- Riverine, Lake and Marsh Area

Pipra Rural Municipality

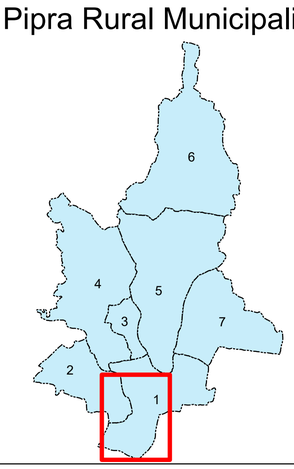

Mahottari District

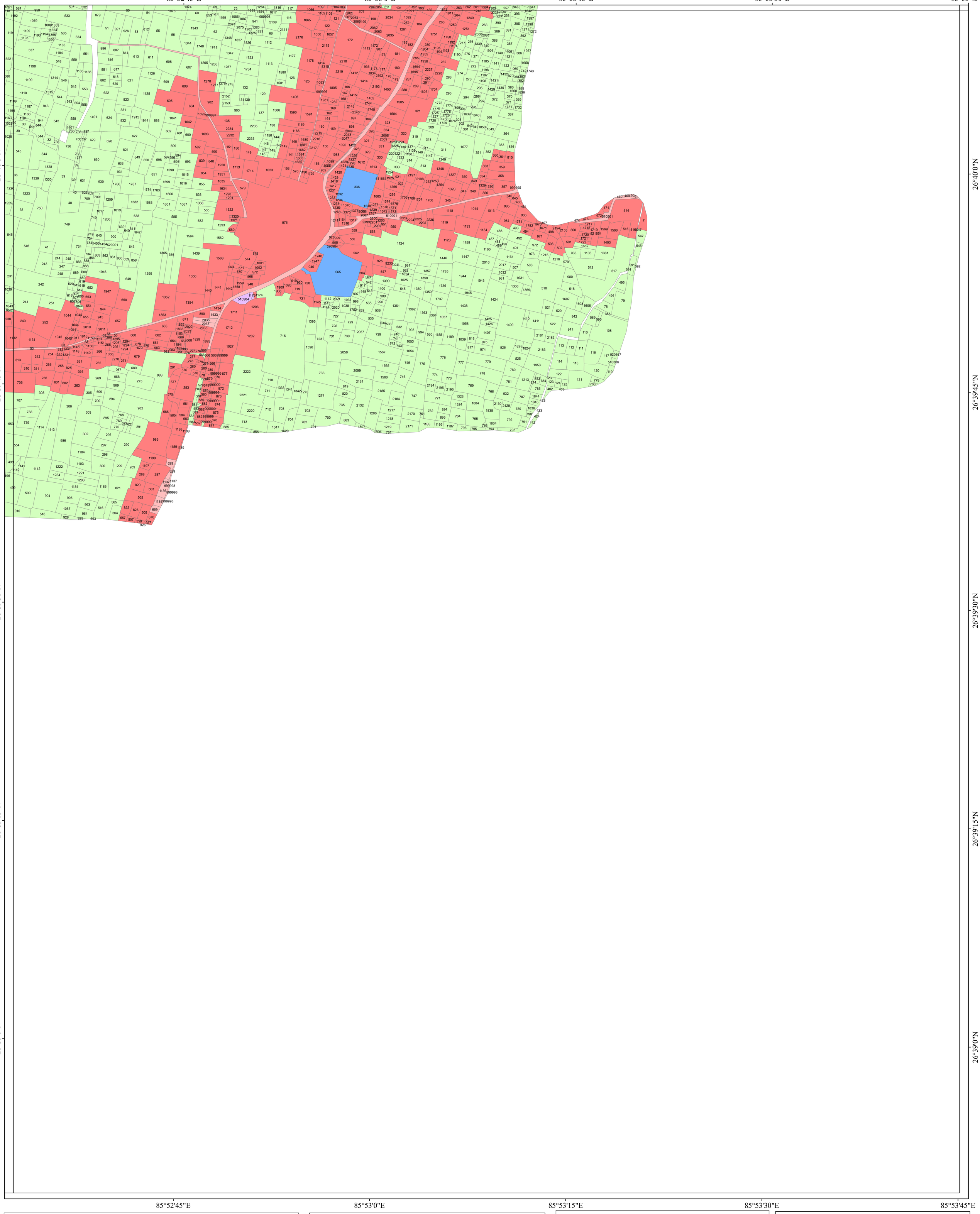

Cadastral Superimposed Map
Pipra Rural Municipality
Mahottari District, Madhesh Province

N

0 125 250 500 Meters

Coordinate System: Nepal_Nagarkot_TM_87
Projection: Transverse_Mercator
False_Easting: 500000.00000000
False_Northing: 0.00000000
Central_Meridian: 87.00000000
Scale_Factor: 0.99990000
Latitude_Of_Origin: 0.00000000
Linear Unit: Meter

Legend

Landuse

- Agricultural
- Commercial
- Cultural and Archeological
- Industrial
- Public Use
- Residential
- Riverine, Lake and Marsh Area

Pipra Rural Municipality

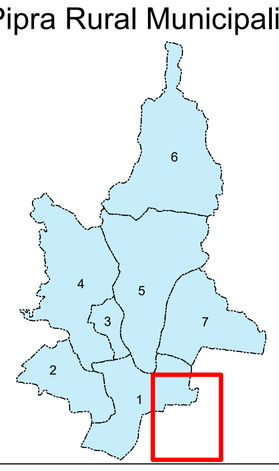

Mahottari District